



# Gatwick Airport Northern Runway Project

Environmental Statement

Appendix 5.3.2: Code of Construction Practice Annex 6 – Outline Arboricultural and Vegetation Method Statement – Part 2 - Tracked Version

**Book 5**

VERSION: 3.0

DATE: JUNE 2024

Application Document Ref: 5.3

PINS Reference Number: TR020005





### Key

- Site boundary.
- Survey boundary.
- Tree with numbered reference. Canopy spread and coloured BS5837:2012 tree quality category as shown below. # = Tree details estimate (inaccessible tree) = Tree in off site location.
- Tree group plotted with individual stem locations and numbered reference. Canopy extents coloured to match BS5837:2012 tree quality category as shown below.
- Tree or Vegetation group with numbered reference. Canopy extents coloured to match BS5837:2012 tree quality category as shown below and dashed line to show indicative stem line.
- Hedge with numbered reference. Canopy extents and coloured BS5837:2012 tree quality category as shown below and dashed line to show hedge centreline.
- Woodland with numbered reference. Canopy extents coloured to match BS5837:2012 tree quality category as shown below and dashed line to show indicative tree line.

BS 5837:2012 Tree Quality Categories - Table 1

- Category A - High quality
- Category B - Moderate quality
- Category C - Low quality
- Category U - Unsuitable for retention

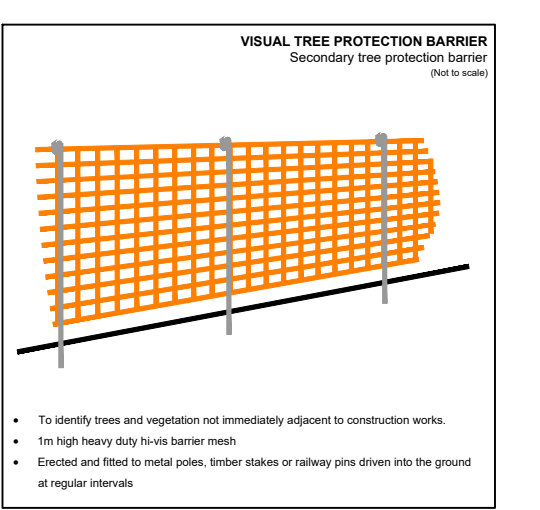
- Direction of first significant branch
- Root protection area (RPA) Calculated in accordance with Section 4.6 - BS5837:2012
- Veteran tree buffer (15 x stem Ø) (as per standing advice produced by Forestry England and Natural England)
- Tree protected by Tree Preservation Order. Bracketted number relates to the TPO reference.
- Designated Ancient Woodland (as per Natural England ancient woodland inventory, via open data publication)
- Ancient Woodland tree buffer (15m offset) (as per standing advice produced by Forestry England and Natural England)
- Projected tree loss required for construction of the Project (worst case scenario)
- Indicative Scheme Layout
- Indicative temporary protective fence/line in accordance with Section 6.2 - BS5837:2012. See below for example barriers.
- Indicative secondary protective Hi-Vis Mesh fence in accordance with Section 6.2 - BS5837:2012. See below for example barriers.
- Indicative vegetation protective fence/line. Design and location to be agreed by local council during detail design.

**NOTES:**

- Refer to ES Appendix 6.10.1. Tree Survey Report and Arboricultural Impact Assessment for further details.
- Survey based on a visual inspection from the ground and is not intended as a full arboricultural inspection.
- Plan produced in accordance with recommendations set out in BS 5837:2012. "Tasks in Relation to design, demolition and construction".
- Survey based upon Aerial Photography and trees located by eye.

©Master\TEMPLATE\ES\A\G\CAD\Fig2.jpg

©Master\TEMPLATE\ES\A\G\CAD\Fig3.jpg



**DOCUMENT**

**Environmental Statement**

DRAWING TITLE  
**Airport Preliminary Tree Removal & Protection Plans Appendix 5.3.2 Annex 6 Overview**

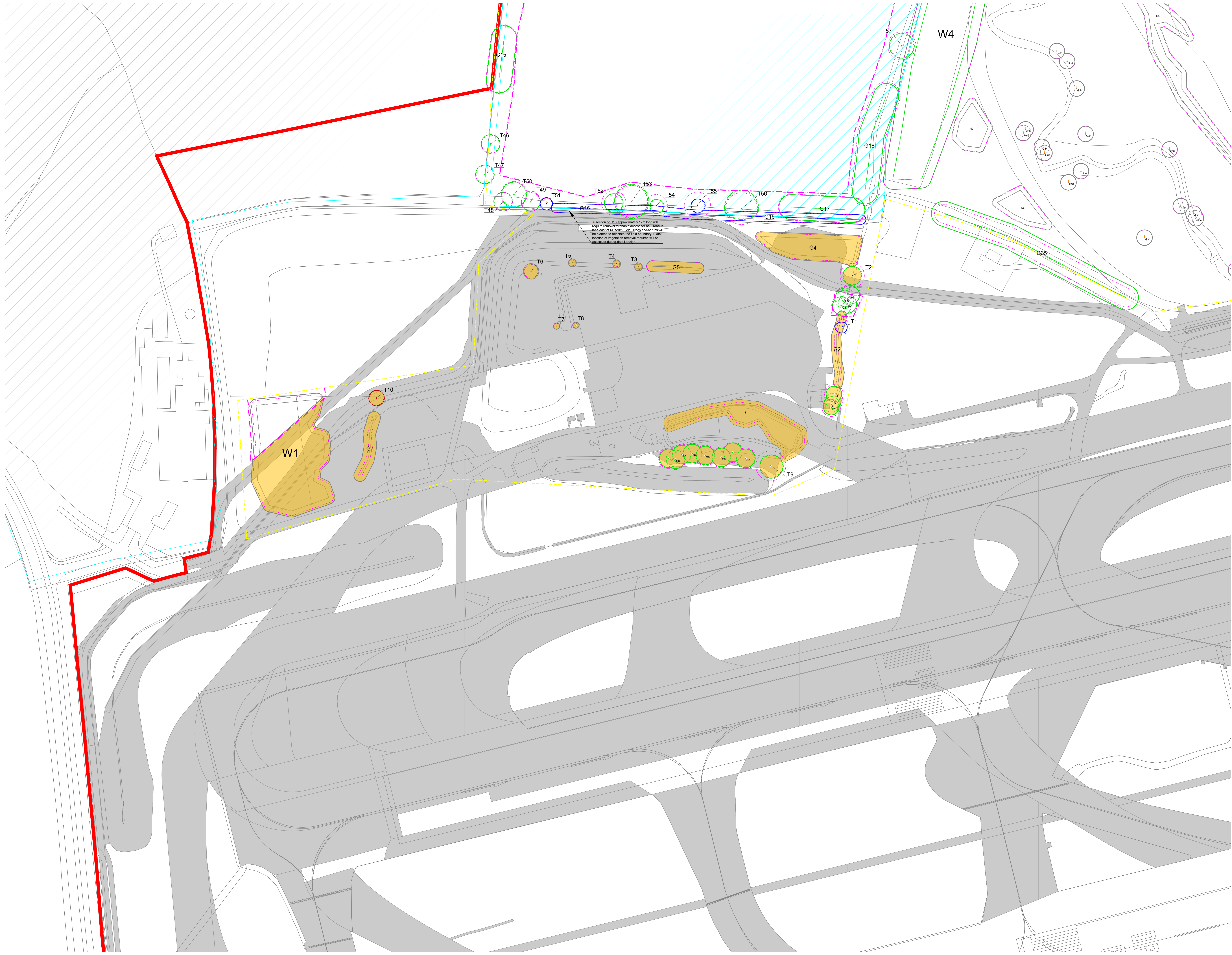
DATE  
**June 2024**

ORIENTATION N	DRAWING NO. 735	REVISION For ES Issue
	DRAWN BY RC	PM / CHECKED BY DC

SCALE @ A0  
**Custom Scale**

Reproduced from Ordnance Survey map with the permission of Ordnance Survey on behalf of the controller of Her Majesty's Stationery Office © Crown Copyright (2023). License number 010031673, 10001998, 10004892.  
 © Copyright 2023 Gatwick Airport Limited. No part of this drawing is to be reproduced without prior permission of Gatwick Airport Limited.

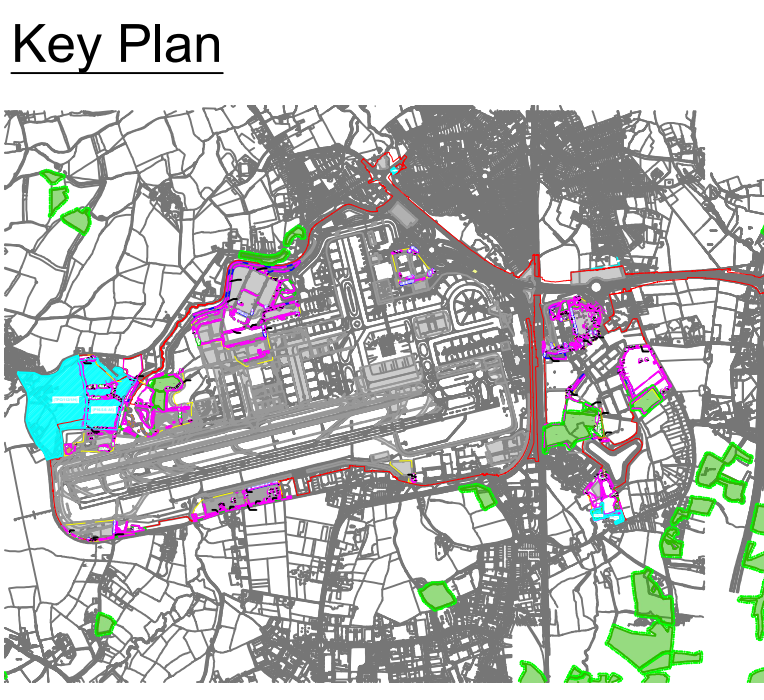





- Key**
- Site boundary
  - Survey boundary
  - Tree with numbered reference. Canopy extent and colour to match BS5837:2012 tree quality category as shown below.
    - = Tree details estimate (non-possible tree)
    - = Tree in situ location
  - Tree group plotted with individual stem locations and numbered reference. Canopy extent colour to match BS5837:2012 tree quality category as shown below
  - Tree or Vegetation group with numbered reference. Canopy extent colour to match BS5837:2012 tree quality category as shown below and dashed line to show indicative stem line.
  - Hedge with numbered reference. Canopy extent colour to match BS5837:2012 tree quality category as shown below and dashed line to show hedge centreline.
  - Woodland with numbered reference. Canopy extent colour to match BS5837:2012 tree quality category as shown below and dashed line to show indicative line.
- BS 5837:2012 Tree Quality Categories - Table 1
- Category A - High quality
  - Category B - Moderate quality
  - Category C - Low quality
  - Category U - Unsuitable for retention
- Direction of first significant branch
  - Root protection area (RPA). Calculated in accordance with Section 4.6 - BS5837:2012
  - Vegetation tree buffer (15 x stem Ø) (as per standing advice produced by Forestry England and Natural England)
  - Tree protected by Tree Preservation Order. Bracketed number relates to the TPO reference.
  - Designated Ancient Woodland (as per Natural England ancient woodland inventory, via open data publication)
  - Ancient Woodland tree buffer (15m offset) (as per standing advice produced by Forestry England and Natural England)
  - Projected tree loss required for construction of the Project (best case scenario)
  - Indicative Scheme Layout
  - Indicative temporary protective fence line in accordance with Section 6.2 - BS5837:2012. See below for example barriers.
  - Indicative secondary protective H/Vs Mesh fence line in accordance with Section 6.2 - BS5837:2012. See below for example barriers.
  - Indicative vegetation protective fence line; Design and location to be agreed by local council during detail design.

**NOTES:**

- Refer to ES Appendix 6.10.1: Tree Survey Report and Arboricultural Survey on behalf of the controller of Her Majesty's Stationery Office
- Some elements of this report are not intended as a full arboricultural report.
- The content is for information only and does not constitute a contract.
- Some trees are shown in red in this drawing and are to be removed.
- Some trees are shown in green in this drawing and are to be retained.



**Environmental Statement**

DRAWING TITLE  
**Airport Preliminary Tree Removal & Protection Plans**  
 Appendix 5.3.2 Annex 6  
 Sheet 1 of 13

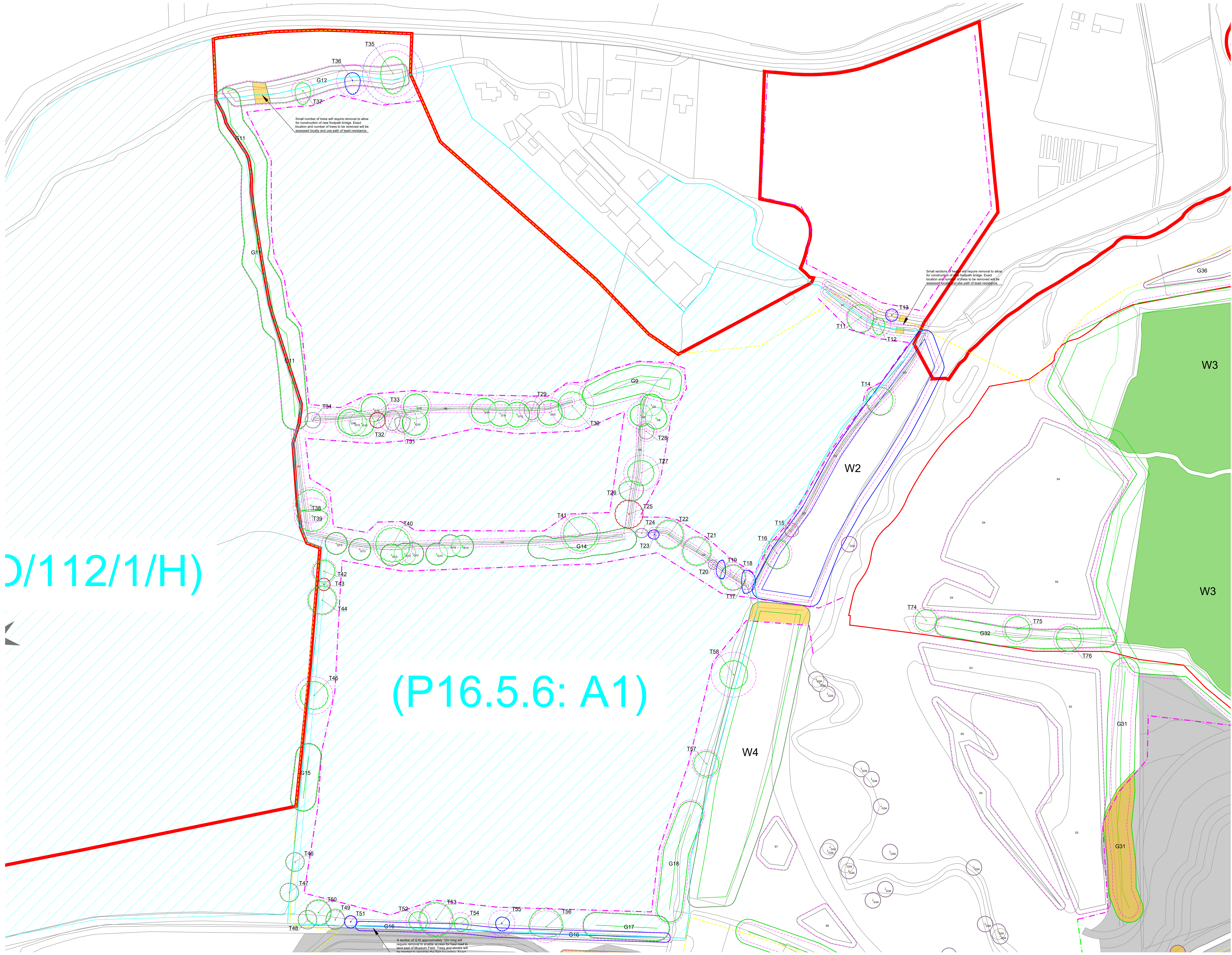
DATE  
 June 2024

ORIENTATION N	DRAWING NO. 750	REVISION For ES Issue
	DRAWN BY RC	PM / CHECKED BY DC

SCALE @ A0  
 0m 25m 50m

Reproduced from Ordnance Survey map with the permission of Ordnance Survey on behalf of the controller of Her Majesty's Stationery Office  
 © Crown Copyright (2023). License number 6100031673, 10004892, 10004892.  
 © Copyright 2023 Gatwick Airport Limited. No part of this drawing is to be reproduced without prior permission of Gatwick Airport Limited.





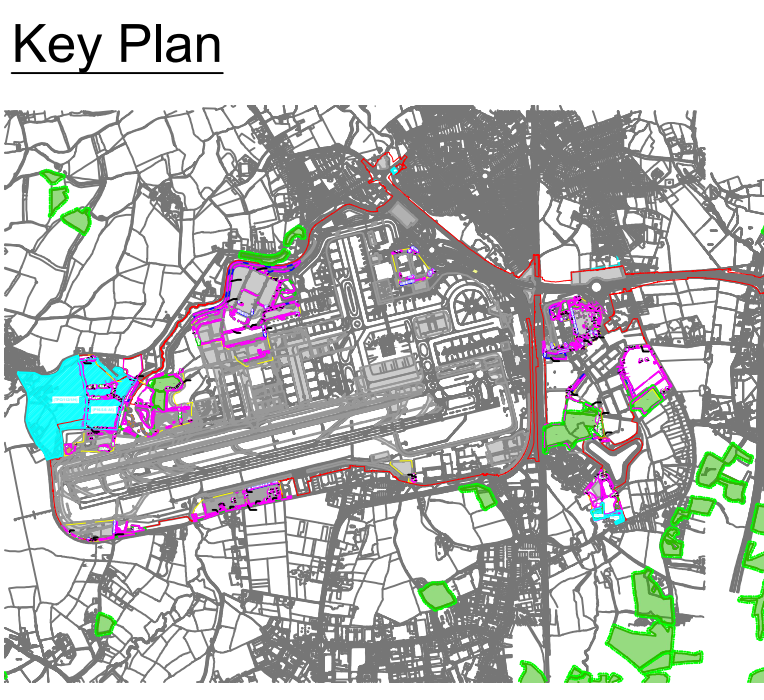

D/112/1/H)

(P16.5.6: A1)

- Key**
- Site boundary
  - Survey boundary
  - Tree with numbered reference. Canopy extent and colour to match BS5837:2012 tree quality category as shown below.
    - = Tree details estimate (non-visible tree)
    - = Tree in off-site location
  - Tree group plotted with individual stem locations and numbered reference. Canopy extent to match BS5837:2012 tree quality category as shown below
  - Tree or vegetation group with numbered reference. Canopy extent coloured to match BS5837:2012 tree quality category as shown below and dashed line to show indicative stem line.
  - Hedge with numbered reference. Canopy extent and colour to match BS5837:2012 tree quality category as shown below and dashed line to show hedge centreline.
  - Woodland with numbered reference. Canopy extent coloured to match BS5837:2012 tree quality category as shown below and dashed line to show indicative tree line.
- BS 5837:2012 Tree Quality Categories - Table 1
- Category A - High quality
  - Category B - Moderate quality
  - Category C - Low quality
  - Category U - Unsuitable for retention
- Direction of first significant branch
  - Root protection area (RPA) Calculated in accordance with Section 4.6 - BS5837:2012
  - Vegetation tree buffer (15 x stem Ø) (as per standing advice produced by Forestry England and Natural England)
  - Tree protected by Tree Preservation Order. Bracketted number relates to the TPO reference.
  - Designated Ancient Woodland (as per Natural England ancient woodland inventory, via open data publication)
  - Ancient Woodland tree buffer (15m offset) (as per standing advice produced by Forestry England and Natural England)
  - Projected tree loss required for construction of the Project (best case scenario)
  - Indicative Scheme Layout
  - Indicative temporary protective fence line in accordance with Section 6.2 - BS5837:2012. See below for example barriers.
  - Indicative secondary protective H/V Mesh fence line in accordance with Section 6.2 - BS5837:2012. See below for example barriers.
  - Indicative vegetation protective fence line; Design and location to be agreed by local council during detail design.

**NOTES:**

- Refer to ES Appendix 6.10: Tree Survey Report and Arboricultural Survey on behalf of the controller of Her Majesty's Stationery Office
- Crown Copyright (2023). License number 6100031673, 10004892, 10004892
- BS5837:2012 - "Trees in Relation to Design, Demolition and Construction"
- Some trees are shown in red and are to be removed.



**Environmental Statement**

DRAWING TITLE  
**Airport Preliminary Tree Removal & Protection Plans**  
 Appendix 5.3.2 Annex 6  
 Sheet 2 of 13

DATE: **June 2024**

ORIENTATION N	DRAWING NO. 751	REVISION For ES Issue
	DRAWN BY RC	PM / CHECKED BY DC

SCALE @ A0  
 0m 25m 50m

Reproduced from Ordnance Survey map with the permission of Ordnance Survey on behalf of the controller of Her Majesty's Stationery Office  
 © Crown Copyright (2023). License number 6100031673, 10004892, 10004892  
 © Copyright 2023 Gatwick Airport Limited. No part of this drawing is to be reproduced without prior permission of Gatwick Airport Limited.





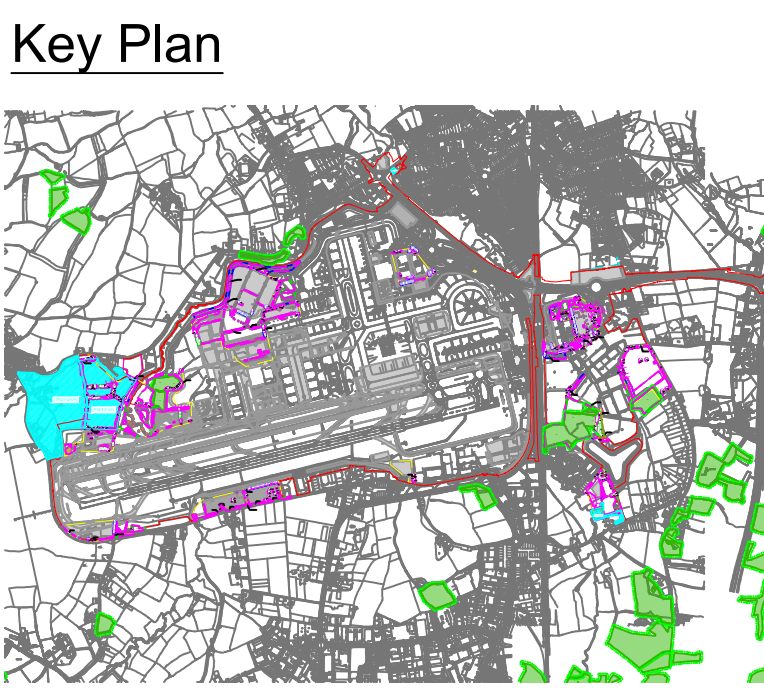

5.6: A1)

Small sections of hedge will require removal to allow for construction of the footpath bridge. Exact location and number of trees to be removed will be assessed based on the path of least resistance.

Road design will avoid ASNW buffer.

- Key**
- Site boundary
  - Survey boundary
  - Tree with numbered reference. Canopy spread and coloured BS5837:2012 tree quality category as shown below.
    - = Tree details estimate (theoretical tree)
    - = Tree in off site location
  - Tree group plotted with individual stem locations and numbered reference. Canopy extents coloured to match BS5837:2012 tree quality category as shown below.
  - Tree or Vegetation group with numbered reference. Canopy extents coloured to match BS5837:2012 tree quality category as shown below and dashed line to show indicative stem line.
  - Hedge with numbered reference. Canopy extents and coloured BS5837:2012 tree quality category as shown below and dashed line to show hedge centreline.
  - Woodland with numbered reference. Canopy extents coloured to match BS5837:2012 tree quality category as shown below and dashed line to show indicative tree line.
- BS 5837:2012 Tree Quality Categories - Table 1
- Category A - High quality
  - Category B - Moderate quality
  - Category C - Low quality
  - Category U - Unsuitable for retention
- Direction of first significant branch
  - Road protection area (RPA). Calculated in accordance with Section 4.6 - BS5837:2012
  - Veteran tree buffer (15 x stem Ø) (as per standing advice produced by Forestry England and Natural England)
  - Tree protected by Tree Preservation Order. Bracketted number relates to the TPO reference.
  - Designated Ancient Woodland (as per Natural England ancient woodland inventory, via open data publication)
  - Ancient Woodland tree buffer (15m offset) (as per standing advice produced by Forestry England and Natural England)
  - Projected tree loss required for construction of the Project (best case scenario)
  - Indicative Scheme Layout
  - Indicative temporary protective fence line in accordance with Section 6.2 - BS5837:2012. See below for example barriers.
  - Indicative secondary protective H/Vs Mesh fence line in accordance with Section 6.2 - BS5837:2012. See below for example barriers.
  - Indicative vegetation protective fence line. Design and location to be agreed by local council during detail design.

- NOTES:**
- Refer to ES Appendix 6.10.1: Tree Survey Report and Arboricultural Survey on behalf of the controller of Her Majesty's Stationery Office © Crown Copyright (2023). License number 6100031673, 10001998, 100048492.
  - The information in this report is based on the ground as it is not intended as a full arboricultural inspection.
  - The information in this report is based on the information set out in BS 5837:2012 - "Trees in Relation to Design, Demolition and Construction".
  - Some trees are shown in photographs and trees listed by name.



DOCUMENT  
**Environmental Statement**

DRAWING TITLE  
**Airport Preliminary Tree Removal & Protection Plans**  
Appendix 5.3.2 Annex 6  
Sheet 3 of 13

DATE	June 2024	
ORIENTATION	DRAWING NO.	REVISION
N	752	For ES Issue
	DRAWN BY	PM / CHECKED BY
	RC	DC

SCALE @ A0  
0m 25m 50m

Reproduced from Ordnance Survey map with the permission of Ordnance Survey on behalf of the controller of Her Majesty's Stationery Office © Crown Copyright (2023). License number 6100031673, 10001998, 100048492.  
© Copyright 2023 Gatwick Airport Limited. No part of this drawing is to be reproduced without prior permission of Gatwick Airport Limited.

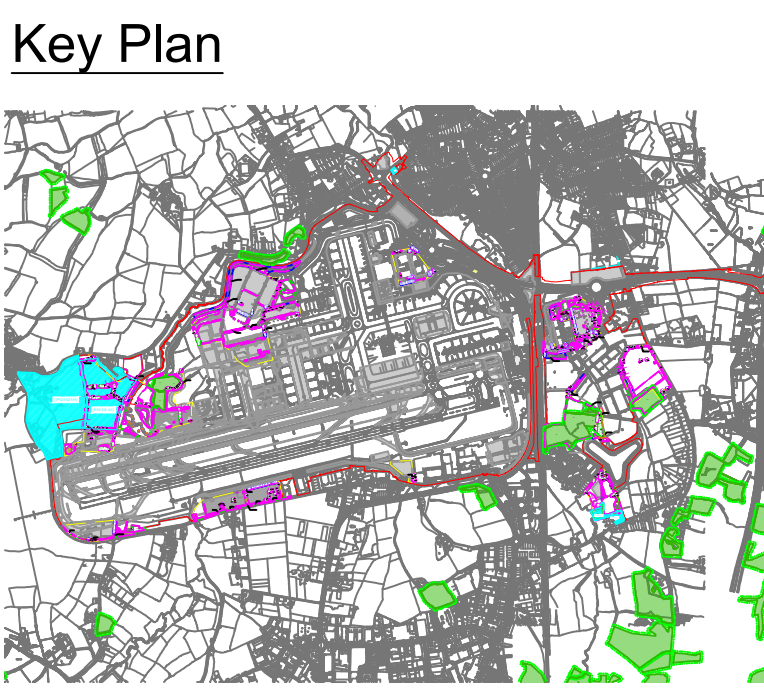





- Key**
- Site boundary
  - Survey boundary
  - Tree with numbered reference. Canopy spread and coloured BSS537 2012 tree quality category as shown below.
    - = Tree details estimate (non-possible tree)
    - = Tree in off site location
  - Tree group plotted with individual stem locations and numbered reference. Canopy extents coloured to match BSS537 2012 tree quality category as shown below and dashed line to show indicative stem line.
  - Hedge with numbered reference. Canopy extents and coloured BSS537 2012 tree quality category as shown below and dashed line to show hedge centreline.
  - Woodland with numbered reference. Canopy extents coloured to match BSS537 2012 tree quality category as shown below and dashed line to show indicative line.
- BSS 537 2012 Tree Quality Categories - Table 1**
- Category A - High quality
  - Category B - Moderate quality
  - Category C - Low quality
  - Category U - Unsuitable for retention
- Direction of first significant branch
  - Root protection area (RPA). Calculated in accordance with Section 4.6. BSS537 2012
  - Veteran tree buffer (15 x stem Ø) (as per standing advice produced by Forestry England and Natural England)
  - Tree protected by Tree Preservation Order. Bracketted number relates to the TPO reference.
  - Designated Ancient Woodland (as per Natural England ancient woodland inventory, via open data publication)
  - Ancient Woodland tree buffer (15m offset) (as per standing advice produced by Forestry England and Natural England)
  - Projected tree loss required for construction of the Project (best case scenario)
  - Indicative Scheme Layout
  - Indicative temporary protective fence line in accordance with Section 6.2 - BSS537 2012. See below for sample barriers.
  - Indicative secondary protective H/Vs Mesh fence line in accordance with Section 6.2 - BSS537 2012. See below for sample barriers.
  - Indicative vegetation protective fence line; Design and location to be agreed by local council during detail design.

**NOTES:**

- Refer to ES Appendix 6.10.1: Tree Survey Report and Arboricultural
- Some assessments for further details.
- The information is not intended to be used as a full arboricultural report.
- The information is for reference only. Recommendations set out in BSS 537 2012 - "Trees in Relation to Design, Demolition and Construction".
- Some trees are not shown in this plan and are located to view.



**Environmental Statement**

DRAWING TITLE  
**Airport Preliminary Tree Removal & Protection Plans**  
 Appendix 5.3.2 Annex 6  
 Sheet 4 of 13

DATE  
**June 2024**

ORIENTATION	DRAWING NO.	REVISION
N	753	For ES Issue
	DRAWN BY	PM / CHECKED BY
	RC	DC

SCALE @ A0

Reproduced from Ordnance Survey map with the permission of Ordnance Survey on behalf of the controller of Her Majesty's Stationery Office © Crown Copyright (2023). License number 6100031673, 100048492.  
 © Copyright 2023 Gatwick Airport Limited. No part of this drawing is to be reproduced without prior permission of Gatwick Airport Limited.



**Key**

- Site boundary
- Survey boundary
- Tree with numbered reference  
Canopy spread and colour to BS5837:2012 tree quality category as shown below  
○ = Tree details estimate (non-assessable tree)  
● = Tree in off site location
- T1  
Tree group plotted with individual stem locations and numbered reference. Canopy extents coloured to match BS5837:2012 tree quality category as shown below
- G1  
Tree or Vegetation group with numbered reference. Canopy extents coloured to match BS5837:2012 tree quality category as shown below and dashed line to show indicative stem line.
- H1  
Hedge with numbered reference. Canopy extents and coloured BS5837:2012 tree quality category as shown below and dashed line to show hedge centreline.
- W1  
Woodland with numbered reference. Canopy extents coloured to match BS5837:2012 tree quality category as shown below and dashed line to show indicative tree line.
- BS 5837:2012 Tree Quality Categories - Table 1**
- Category A - High quality
- Category B - Moderate quality
- Category C - Low quality
- Category U - Unsuitable for retention
- Direction of first significant branch
- Root protection area (RPA)  
Calculated in accordance with Section 4.6.1 BS5837:2012
- Veteran tree buffer (15 x stem Ø)  
(as per standing advice produced by Forestry England and Natural England)
- Tree protected by Tree Preservation Order  
Bracketed number relates to the TPO reference
- Designated Ancient Woodland  
(as per Natural England ancient woodland inventory, via open data publication)
- Ancient Woodland tree buffer (15m offset)  
(as per standing advice produced by Forestry England and Natural England)
- Projected tree loss required for construction of the Project (best case scenario)
- Indicative Scheme Layout
- Indicative temporary protective fence/line in accordance with Section 6.2 - BS5837:2012. See below for example barriers.
- Indicative secondary protective H/V Mesh fence/line in accordance with Section 6.2 - BS5837:2012. See below for example barriers.
- Indicative vegetation protective fence/line; Design and location to be agreed by local council during detail design.

- NOTES:**
- Refer to ES Appendix 6.10.1: Tree Survey Report and Arboricultural
  - Ground assessment for further details
  - Some trees are visible from the ground and are not intended as a full arboricultural inspection
  - The work is in accordance with recommendations set out in BS 5837:2012 - "Trees in Relation to Design, Demolition and Construction"
  - Some trees pose a risk to people and structures and are to be removed

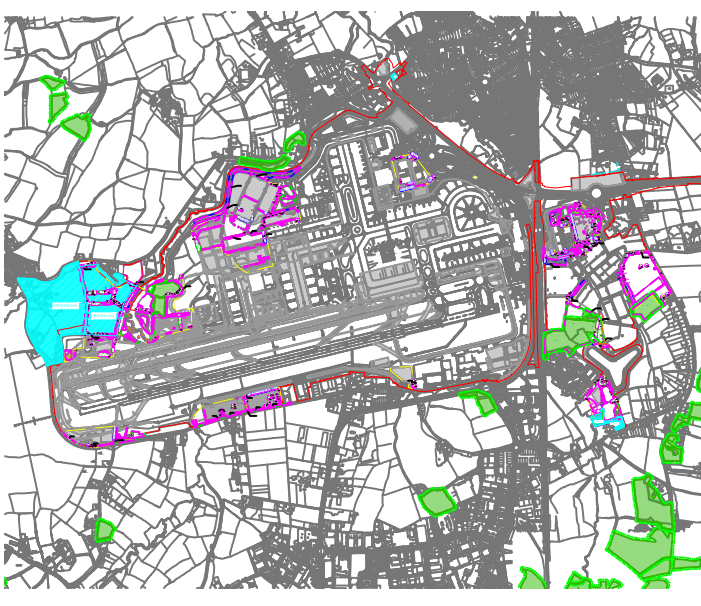
© Mason/TEMPLATE/ANACAD/23/23

© Mason/TEMPLATE/ANACAD/23/23

**Tree Loss Schedule**

Tree ID	Category	Quality	Notes
T98	C	Low	Loss
T100	B	Moderate	Loss
T101	A	High	Loss
T102	B	Moderate	Loss
T103	A	High	Loss
T104	B	Moderate	Loss
T105	C	Low	Loss
T106	C	Low	Loss

**Key Plan**



**DOCUMENT**

Environmental Statement

**DRAWING TITLE**

Airport Preliminary Tree Removal & Protection Plans Appendix 5.3.2 Annex 6 Sheet 5 of 13

DATE

June 2024

ORIENTATION	DRAWING NO.	REVISION
N	754	For ES Issue
	DRAWN BY	PM / CHECKED BY
	RC	DC

SCALE @ A0

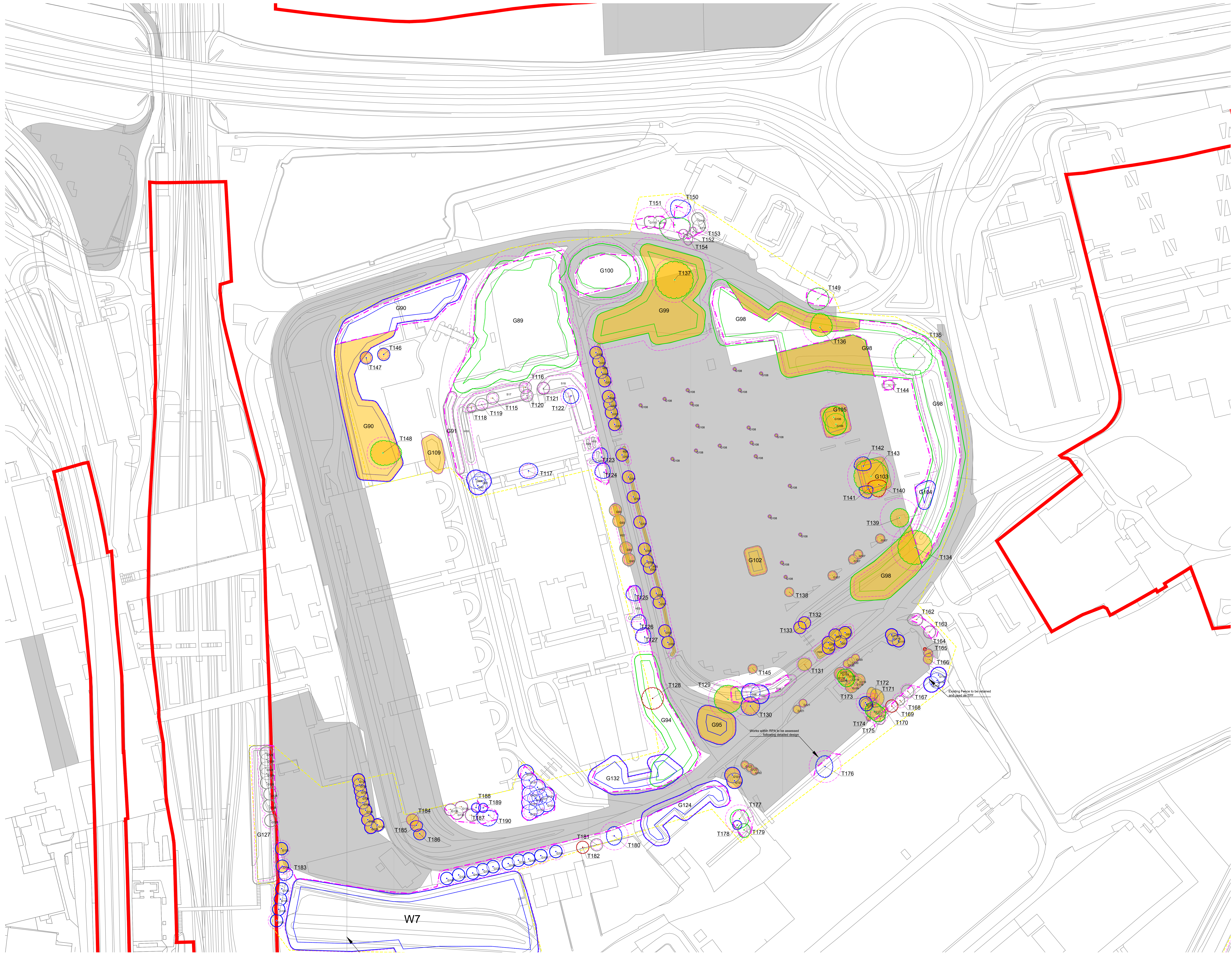
0m 25m 50m

Reproduced from Ordnance Survey map with the permission of Ordnance Survey on behalf of the controller of Her Majesty's Stationery Office  
 © Crown Copyright (2023). License number 0100031673, 100048492, 100048492  
 © Copyright 2023 Gatwick Airport Limited. No part of this drawing is to be reproduced without prior permission of Gatwick Airport Limited.





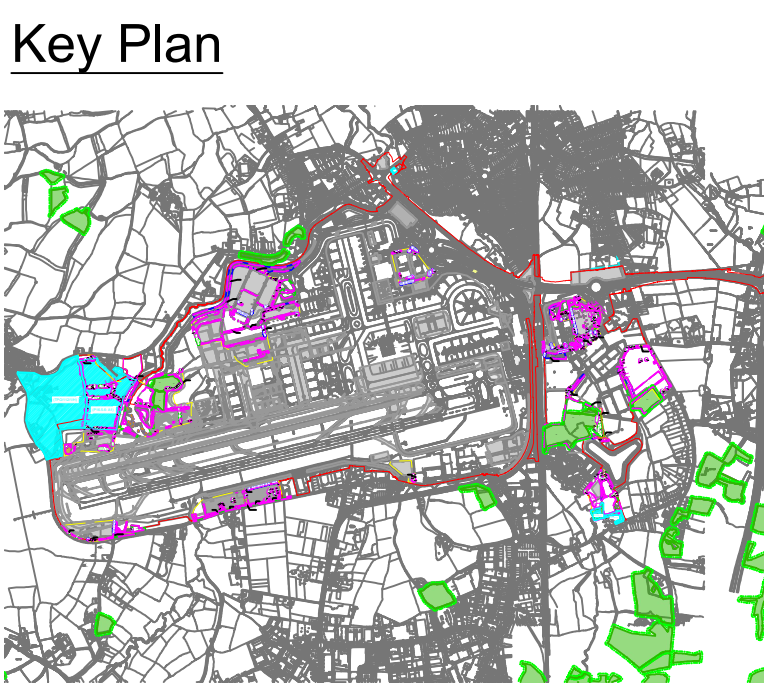





- Key**
- Site boundary
  - Survey boundary
  - Tree with numbered reference. Canopy spread and coloured BS5837:2012 tree quality category as shown below.
    - = Tree details estimate (non-assessable tree)
    - = Tree in off site location
  - Tree group plotted with individual stem locations and numbered reference. Canopy extents coloured to match BS5837:2012 tree quality category as shown below and dashed line to show indicative stem line.
  - Hedge with numbered reference. Canopy extents and coloured BS5837:2012 tree quality category as shown below and dashed line to show hedge centreline.
  - Woodland with numbered reference. Canopy extents coloured to match BS5837:2012 tree quality category as shown below and dashed line to show indicative tree line.
- BS 5837:2012 Tree Quality Categories - Table 1**
- Category A - High quality
  - Category B - Moderate quality
  - Category C - Low quality
  - Category U - Unsuitable for retention
- Direction of first significant branch
  - Root protection area (RPA). Calculated in accordance with Section 4.6 - BS5837:2012
  - Veteran tree buffer (15 x stem Ø) (as per standing advice produced by Forestry England and Natural England)
  - Tree protected by Tree Preservation Order. Bracketted number relates to the TPO reference.
  - Designated Ancient Woodland (as per Natural England ancient woodland inventory, via open data publication)
  - Ancient Woodland tree buffer (15m offset) (as per standing advice produced by Forestry England and Natural England)
  - Projected tree loss required for construction of the Project (best case scenario)
  - Indicative Scheme Layout
  - Indicative temporary protective fence line in accordance with Section 6.2 - BS5837:2012. See below for sample barriers.
  - Indicative secondary protective H/V Mesh fence line in accordance with Section 6.2 - BS5837:2012. See below for sample barriers.
  - Indicative vegetation protective fence line; Design and location to be agreed by local council during detail design.

**NOTES:**

- Refer to ES Appendix 6.10: Tree Survey Report and Arboricultural Survey on behalf of the controller of Her Majesty's Stationery Office © Crown Copyright (2023). License number 0100031673, 100048492, 100048492.
- Some trees may have been removed or damaged during the survey.
- The information is for reference only and does not constitute an offer of any services.
- BS5837:2012 - "Trees in Relation to Design, Development and Construction"
- Some trees may have been removed or damaged during the survey.



**DOCUMENT**

**Environmental Statement**

**DRAWING TITLE**  
**Airport Preliminary Tree Removal & Protection Plans**  
**Appendix 5.3.2 Annex 6**  
**Sheet 7 of 13**

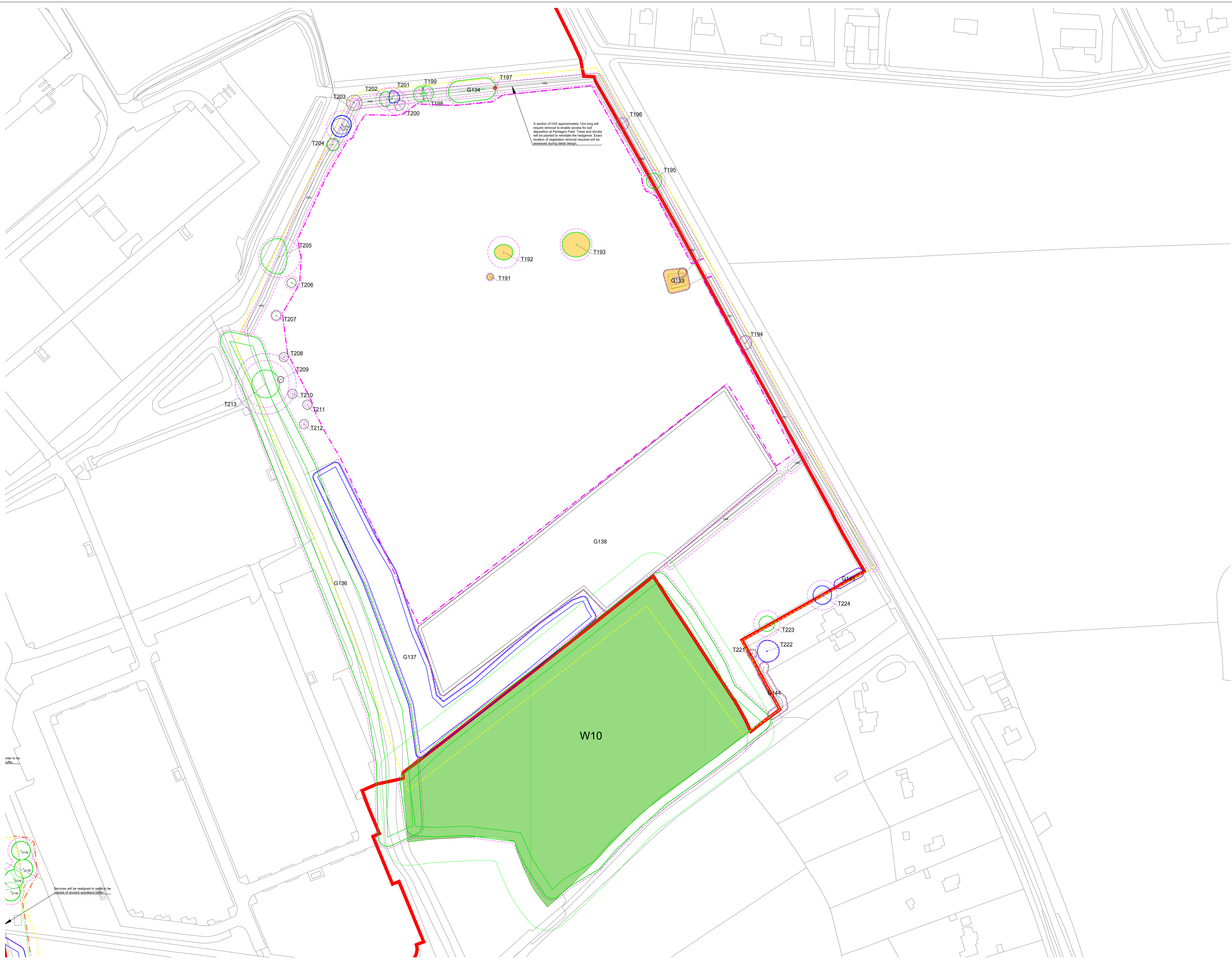
**DATE**  
 June 2024

<b>ORIENTATION</b> N	<b>DRAWING NO.</b> 756	<b>REVISION</b> For ES Issue
	<b>DRAWN BY</b> RC	<b>PM / CHECKED BY</b> DC

**SCALE @ A0**  
 0m 25m 50m

Reproduced from Ordnance Survey map with the permission of Ordnance Survey on behalf of the controller of Her Majesty's Stationery Office © Crown Copyright (2023). License number 0100031673, 100048492, 100048492.  
 © Copyright 2023 Gatwick Airport Limited. No part of this drawing is to be reproduced without prior permission of Gatwick Airport Limited.





A section of H2O approximately 12m long will require removal to enable access for soil deposition at Penning Field. Trees and shrubs will be planted to reinstatement the hedgerow. Exact location of vegetation removal required will be assessed during detail design.

user to be offer

Services will be realigned in order to be outside of ancient woodland buffer.

- Key**
- Site boundary
  - Survey boundary
  - Tree with numbered reference. Canopy extent and coloured to match BS5837:2012 tree quality category as shown below.
    - = Tree details estimate (inaccessible tree)
    - = Tree in off site location
  - Tree group plotted with individual stem locations and numbered reference. Canopy extent coloured to match BS5837:2012 tree quality category as shown below and dashed line to show indicative stem line.
  - Hedge with numbered reference. Canopy extent and coloured BS5837:2012 tree quality category as shown below and dashed line to show hedge centreline.
  - Woodland with numbered reference. Canopy extent coloured to match BS5837:2012 tree quality category as shown below and dashed line to show indicative tree line.
- BS 5837:2012 Tree Quality Categories - Table 1
- Category A - High quality
  - Category B - Moderate quality
  - Category C - Low quality
  - Category U - Unstable for retention
- Direction of first significant branch
  - Root protection area (RPA). Calculated in accordance with Section 4.6.6 - BS5837:2012
  - Veteran tree buffer (15 x stem Ø) (as per standing advice produced by Forestry England and Natural England)
  - Tree protected by Tree Preservation Order. Bracketted number relates to the TPO reference.
  - Designated Ancient Woodland (as per Natural England ancient woodland inventory, via open data publication)
  - Ancient Woodland tree buffer (15m offset) (as per standing advice produced by Forestry England and Natural England)
  - Projected tree loss required for construction of the Project (worst case scenario)
  - Indicative Scheme Layout
  - Indicative temporary protective fence/line in accordance with Section 6.2 - BS5837:2012. See below for example barriers.
  - Indicative secondary protective H/V Mesh fence/line in accordance with Section 6.2 - BS5837:2012. See below for example barriers.
  - Indicative vegetation protective fence/line; Design and location to be agreed by local council during detail design.

- NOTES:**
- Refer to ES Appendix 6.10.1: Tree Survey Report and Arboricultural
  - Some assessments for further details
  - The information is for guidance only and does not constitute a full arboricultural report.
  - The information is for guidance only and does not constitute a full arboricultural report.
  - Some trees may be lost for construction of the Project.
  - Some trees may be lost for construction of the Project.



**Key Plan**



**DOCUMENT**

**Environmental Statement**

DRAWING TITLE  
**Airport Preliminary Tree Removal & Protection Plans**  
 Appendix 5.3.2 Annex 6  
 Sheet 8 of 13

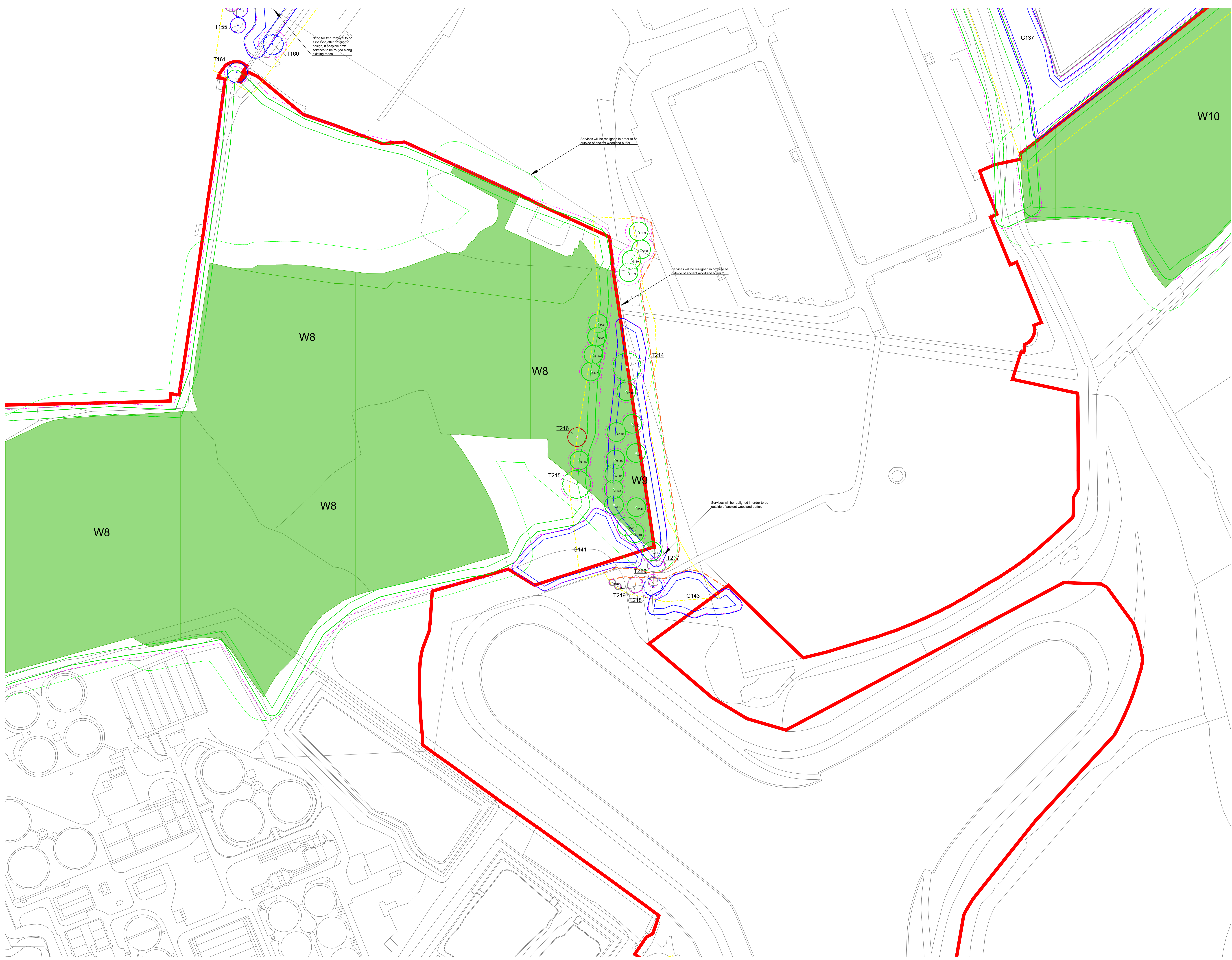
DATE  
 June 2024

ORIENTATION N	DRAWING NO. 757	REVISION For ES Issue
	DRAWN BY RC	PM / CHECKED BY DC

SCALE @ A0  
 0m 25m 50m

Reproduced from Ordnance Survey map with the permission of Ordnance Survey on behalf of the controller of Her Majesty's Stationery Office © Crown Copyright (2023). License number 0100031673, 10001998, 100048492.  
 © Copyright 2023 Gatwick Airport Limited. No part of this drawing is to be reproduced without prior permission of Gatwick Airport Limited.





### Key

- Site boundary
- Survey boundary
- Tree with numbered reference. Canopy spread and coloured BS5837:2012 tree quality category as shown below.
  - = Tree details estimate (non-visible tree)
  - = Tree in site location
- Tree group plotted with individual stem locations and numbered reference. Canopy extents coloured to match BS5837:2012 tree quality category as shown below and dashed line to show indicative stem line.
- Hedge with numbered reference. Canopy extents coloured to match BS5837:2012 tree quality category as shown below and dashed line to show hedge centreline.
- Woodland with numbered reference. Canopy extents coloured to match BS5837:2012 tree quality category as shown below and dashed line to show indicative tree line.

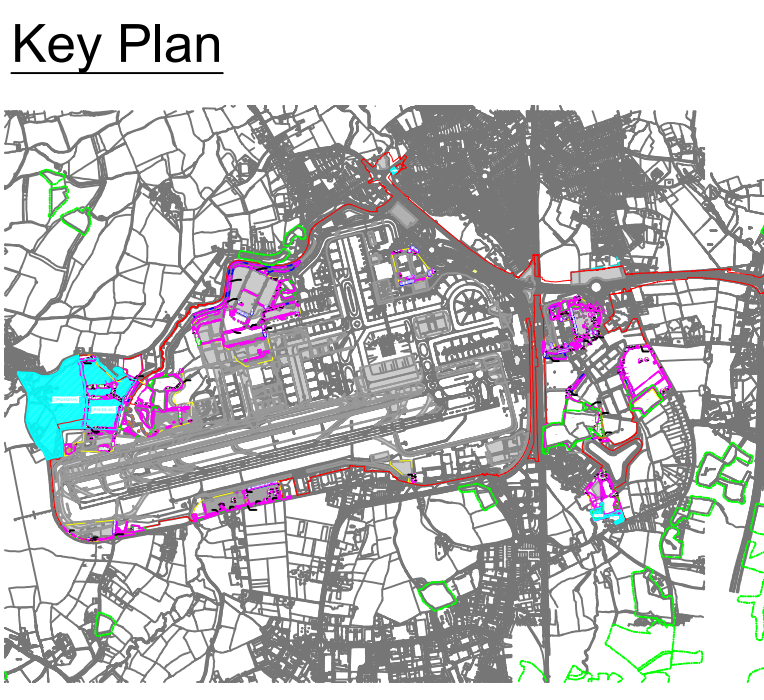

BS 5837:2012 Tree Quality Categories - Table 1

- Category A - High quality
- Category B - Moderate quality
- Category C - Low quality
- Category U - Unsuitable for retention

- Direction of first significant branch
- Road protection area (RPA). Calculated in accordance with Section 4.6 - BS5837:2012
- Veteran tree buffer (15 x stem Ø) (as per standing advice produced by Forestry England and Natural England)
- Tree protected by Tree Preservation Order. Bracketted number relates to the TPO reference.
- Designated Ancient Woodland (as per Natural England ancient woodland inventory, via open data publication)
- Ancient Woodland tree buffer (15m offset) (as per standing advice produced by Forestry England and Natural England)
- Projected tree loss required for construction of the Project (best case scenario)
- Indicative Scheme Layout
- Indicative temporary protective fence line in accordance with Section 6.2 - BS5837:2012. See below for example barriers.
- Indicative secondary protective Hi-Viz Mesh fence in accordance with Section 6.2 - BS5837:2012. See below for example barriers.
- Indicative vegetation protective fence line. Design and location to be agreed by local council during detail design.

**NOTES:**

- Refer to ES Appendix 6.10: Tree Survey Report and Arboricultural Survey on behalf of the controller of Her Majesty's Stationery Office
- Some assessments for further details
- The information is provided as a guide only and is not intended as a full arboricultural report.
- The information is provided in accordance with recommendations set out in BS 5837:2012 - "Trees in Relation to Design, Demolition and Construction"
- Some trees are not shown in this drawing and are not to be removed.

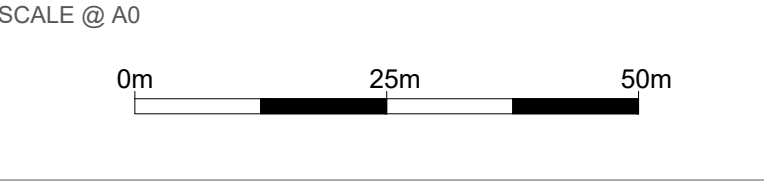


**Environmental Statement**

DRAWING TITLE  
**Airport Preliminary Tree Removal & Protection Plans**  
 Appendix 5.3.2 Annex 6  
 Sheet 9 of 13

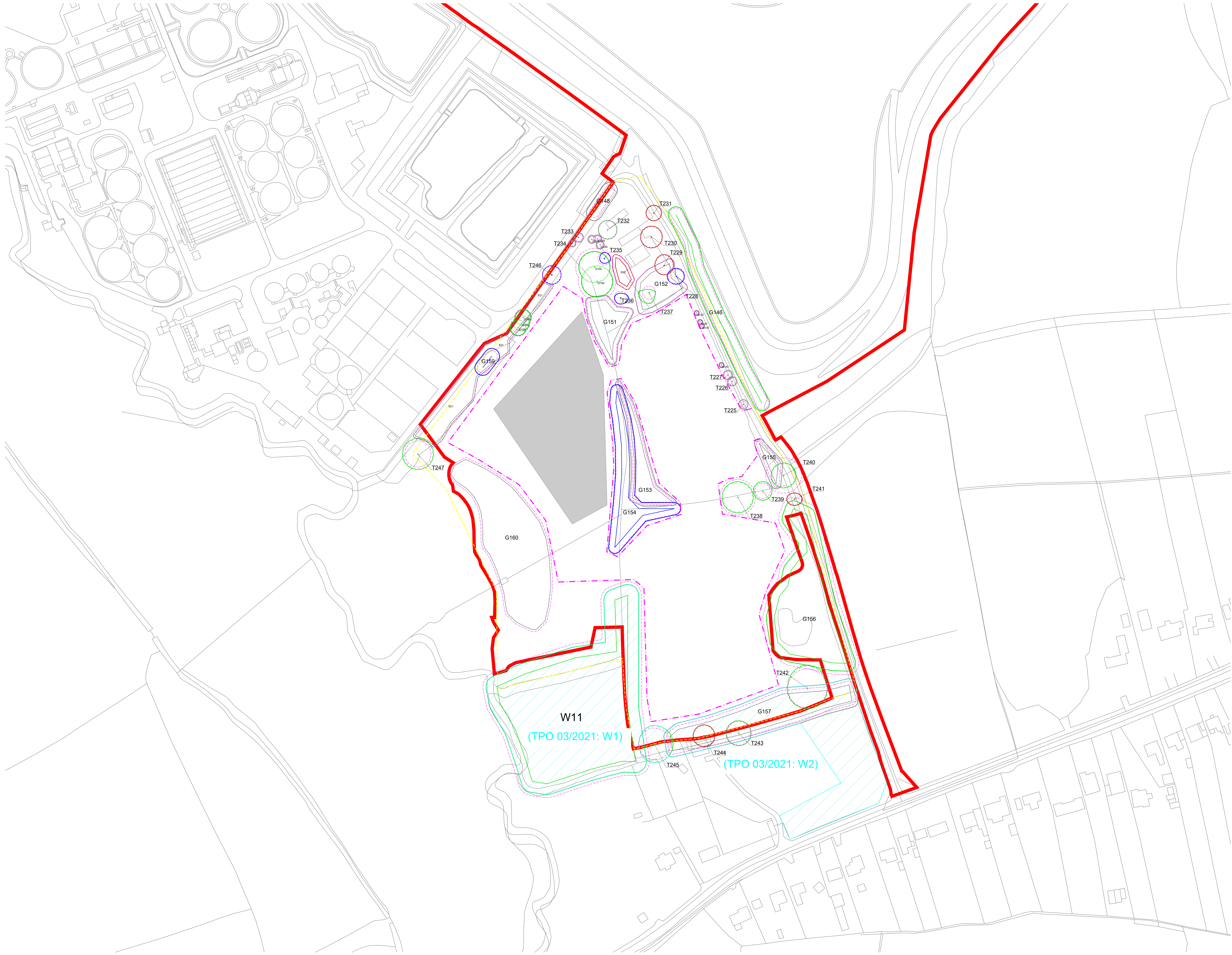
DATE  
**June 2024**

ORIENTATION	DRAWING NO.	REVISION
N	758	For ES Issue
	DRAWN BY	PM / CHECKED BY
	RC	DC



Reproduced from Ordnance Survey map with the permission of Ordnance Survey on behalf of the controller of Her Majesty's Stationery Office  
 © Crown Copyright (2023). License number 6100031673, 10001998, 100048492.  
 © Copyright 2023 Gatwick Airport Limited. No part of this drawing is to be reproduced without prior permission of Gatwick Airport Limited.

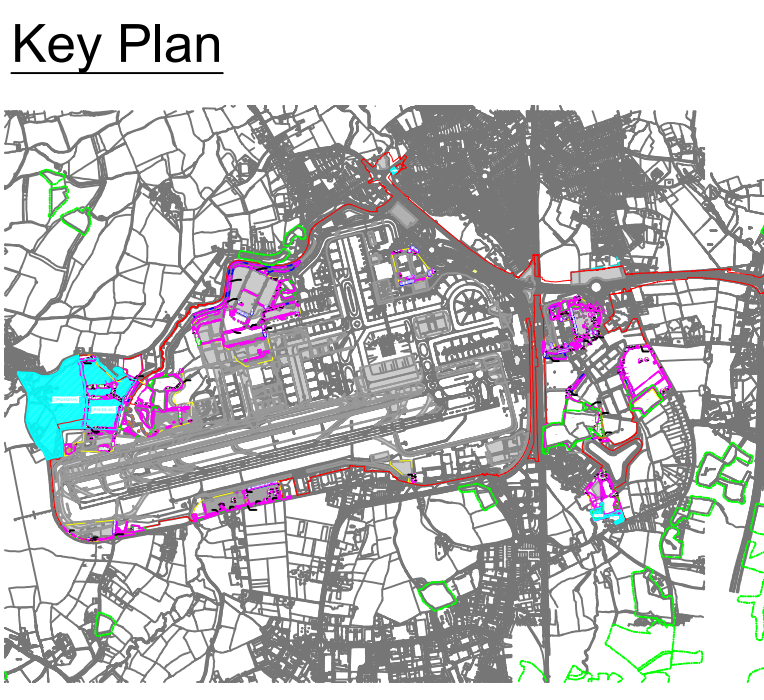





- Key**
- Site boundary
  - Survey boundary
  - Tree with numbered reference. Canopy extent and colour BSS837:2012 tree quality category as shown below.
    - = Tree details estimate (inaccessible tree)
    - = Tree in off site location
  - Tree group plotted with individual stem locations and numbered reference. Canopy extent and colour BSS837:2012 tree quality category as shown below
  - Tree or vegetation group with numbered reference. Canopy extent coloured to match BSS837:2012 tree quality category as shown below and dashed line to show indicative stem line.
  - Hedge with numbered reference. Canopy extent and colour BSS837:2012 tree quality category as shown below and dashed line to show hedge centreline.
  - Woodland with numbered reference. Canopy extent coloured to match BSS837:2012 tree quality category as shown below and dashed line to show indicative tree line.
- BSS837:2012 Tree Quality Categories - Table 1**
- Category A - High quality
  - Category B - Moderate quality
  - Category C - Low quality
  - Category U - Unsuitable for retention
- Direction of first significant branch
  - Root protection area (RPA). Calculated in accordance with Section 4.6.1 of BS5837:2012
  - Veteran tree buffer (15 x stem ID) (as per standing advice produced by Forestry England and Natural England)
  - Tree protected by Tree Preservation Order. Bracketted number relates to the TPO reference.
  - Designated Ancient Woodland (as per Natural England ancient woodland inventory, via open data publication)
  - Ancient Woodland tree buffer (15m offset) (as per standing advice produced by Forestry England and Natural England)
  - Projected tree loss required for construction of the Project (worst case scenario)
  - Indicative Scheme Layout
  - Indicative temporary protective fence line in accordance with Section 6.2 - BS5837:2012. See below for example barriers.
  - Indicative secondary protective H/Vs Mesh fence line in accordance with Section 6.2 - BS5837:2012. See below for example barriers.
  - Indicative vegetation protective fence line; Design and location to be agreed by local council during detail design.

**NOTES:**

- Refer to ES Appendix 6.10.1: Tree Survey Report and Arboricultural Survey on behalf of the controller of Her Majesty's Stationery Office
- Some areas are a visual restriction from the ground and is not intended as a full arboricultural inspection.
- The plan is in accordance with recommendations set out in BS5837:2012 - "Trees in Relation to Design, Demolition and Construction"
- Some trees are not shown in this plan and are located to the west of the site.

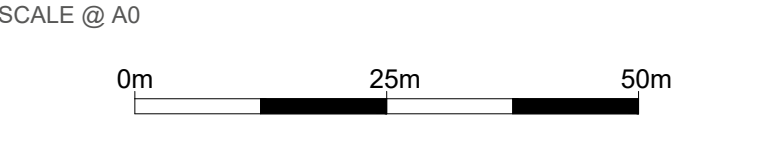


**Environmental Statement**

DRAWING TITLE  
**Airport Preliminary Tree Removal & Protection Plans**  
 Appendix 5.3.2 Annex 6  
 Sheet 10 of 13

DATE  
**June 2024**

ORIENTATION	DRAWING NO.	REVISION
N	759	For ES Issue
	DRAWN BY	PM / CHECKED BY
	RC	DC



Reproduced from Ordnance Survey map with the permission of Ordnance Survey on behalf of the controller of Her Majesty's Stationery Office  
 © Crown Copyright (2023). License number 6100031673, 100048492.  
 © Copyright 2023 Gatwick Airport Limited. No part of this drawing is to be reproduced without prior permission of Gatwick Airport Limited.